


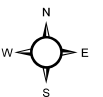


Fire Severity

-  Unburned area
-  Partially burned area
-  Compartments

**Partially burned area and Unburned area
for site-specific operating conditions for
STYX RIVER State Forest
compartment STX010**

Copyright of Department of Planning Industry and Environment.
This map is not guaranteed to be free from error or omission. The Department and its employees disclaim
liability for any act done on the information in the map and any consequences of such acts or omissions.



Date Exported: 29 May 2020, 9:08:07 AM